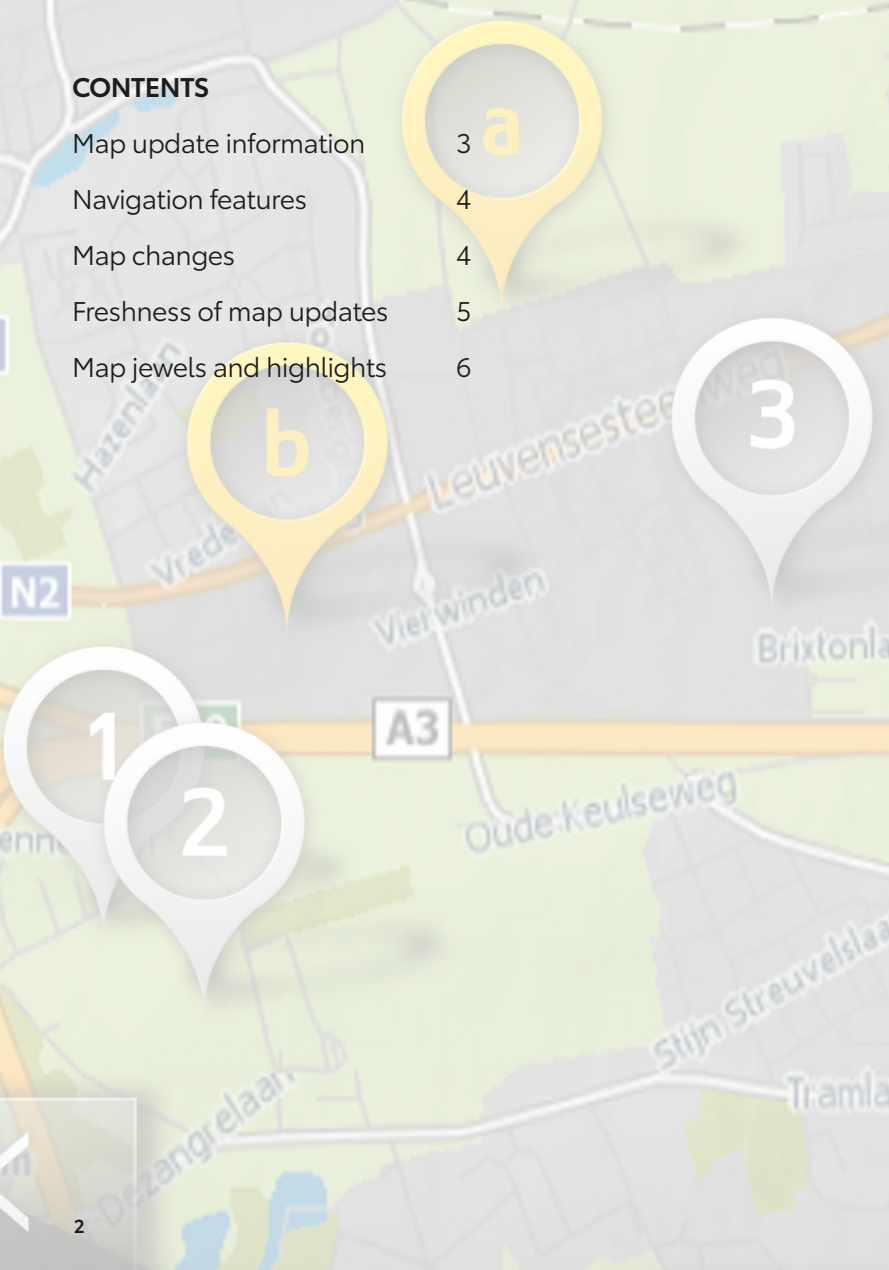




TOUCH & GO (CY11)
TOUCH 2 WITH GO (CY13/CY16/MM17/MM19)
AUTUMN 2021 MAP UPDATE RELEASE NOTES





CONTENTS

Map update information	3
Navigation features	4
Map changes	4
Freshness of map updates	5
Map jewels and highlights	6

This Toyota Map Update Release Notes helps you stay on track with updates on the Map release for the Touch & Go and Touch 2 with Go navigation systems. It also provides product information, map changes, premium content and sales arguments.

Toyota map updates are released at least once a year, and at a maximum twice a year.

MAP UPDATE INFORMATION

- Touch & Go (CY11) (only updated in Spring)**
Release date: Spring, 2021
Version: 2.22.0
Database: 2020.Q2
Media: USB stick

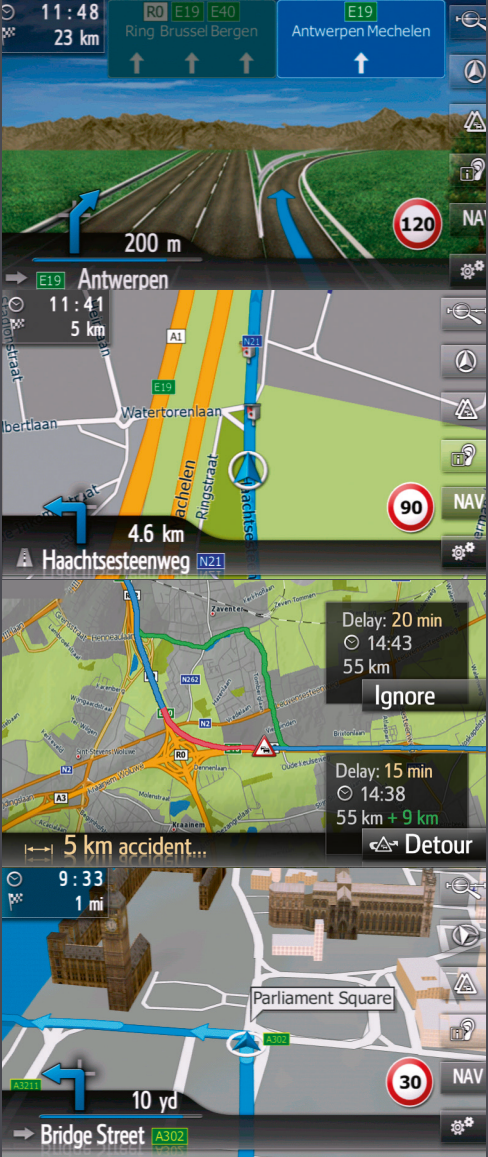
Coverage: Albania, Andorra, Austria, Belarus, Belgium, Bosnia Herzegovina, Bulgaria, Croatia, Czech Republic, Denmark, Estonia, Finland, Gibraltar, France, Germany, Greece, Hungary, Iceland, Ireland, Italy, Kazakhstan, Kosovo, Latvia, Liechtenstein, Lithuania, Luxembourg, North Macedonia, Malta, Moldova, Monaco, Montenegro, Netherlands, Norway, Poland, Portugal, Romania, Russia, San Marino, Serbia, Slovak Republic, Slovenia, Spain, Sweden, Switzerland, Turkey, Ukraine, United Kingdom, Vatican.

- TOUCH 2 with Go (CY13/CY16)**
Release date: 07/10/2021
Version: 6.18.0
Database: 2020.Q4
Media: USB stick or download by user

Coverage: Albania, Andorra, Austria, Belarus, Belgium, Bosnia Herzegovina, Bulgaria, Croatia, Czech Republic, Denmark, Estonia, Finland, Gibraltar, France, Germany, Greece, Hungary, Iceland, Ireland, Italy, Kazakhstan, Kosovo, Latvia, Liechtenstein, Lithuania, Luxembourg, North Macedonia, Malta, Moldova, Monaco, Montenegro, Netherlands, Norway, Poland, Portugal, Romania, Russia, San Marino, Serbia, Slovak Republic, Slovenia, Spain, Sweden, Switzerland, Turkey, Ukraine, United Kingdom, Vatican.

- TOUCH 2 with Go (MM17/MM19)**
Release date: 14/10/2021
Version: 2021-2
Database: 2021.Q1
Media: USB stick or download by user

Coverage: Albania, Andorra, Austria, Belarus, Belgium, Bosnia Herzegovina, Bulgaria, Croatia, Czech Republic, Denmark, Estonia, Finland, Gibraltar, France, Germany, Greece, Hungary, Iceland, Ireland, Italy, Kazakhstan, Kosovo, Latvia, Liechtenstein, Lithuania, Luxembourg, North Macedonia, Malta, Moldova, Monaco, Montenegro, Netherlands, Norway, Poland, Portugal, Romania, Russia, San Marino, Serbia, Slovak Republic, Slovenia, Spain, Sweden, Switzerland, Turkey, Ukraine, United Kingdom, Vatican.



Keeping up to date with these and many more features:

Full map navigation
Driver-friendly full map pan-European navigation with clear visual displays for signposts, junctions and lane guidance.

Speed limit and safety camera alerts
Drive safely with the help of a speed limit display and warning, including an optional speed warning setting. Alerts notify you of fixed safety camera locations (in countries where it is legal).

Intuitive detour suggestions
Real-time traffic information updates' alert you to congestion ahead on your planned route. The system calculates potential delay times and suggests a detour to avoid the problem.

**Depending on local service availability.*

3D city maps
In major cities, maps are enhanced by 3D images of notable buildings and landmarks along your route to make navigation easier and clearer than ever before.

NAVIGATION FEATURES

3D Landmarks & 3D city models: a realistic environment representation will ease customer's routing thanks to recognizable buildings and monuments.

Speed limits: you can check the maximum speed limit at any time and adapt your speed if necessary.

2D junction visuals: it is well-known that taking a wrong exit could extend the driving time considerably. With junction representations, you remain on the right lane and there is no doubt or hesitation at the next turn.

Extended lane information: very helpful on highways and complex intersections to select the right lane and avoid dangerous last-minute manoeuvres, meaning you're better prepared and not risking driving in the wrong direction.

Speed cameras: provides an awareness of fixed cameras, radar zones and stoplight intersection cameras (where allowed), helping to adjust your driving speed when needed.

Traffic information: very important for itinerary calculation. Avoid traffic jams and follow less congested roads to save time during rush hours and reach your destination faster.

Core POI list and search: enter a destination address or select amongst a list of points of interest. For the UK and The Netherlands, a search by extended postal codes is available.

Sign-as-real: will facilitate driver directions and reduce hesitation mistakes while driving following the system guidance.

MAP CHANGES

About 15% of the road network changes every year and HERE Technologies, Toyota's map supplier, does the same to keep the map update as accurate as possible.

From the last map update (with 2020.Q3 data) to the current map update (with 2021.Q1 data), HERE Technologies has added or modified the following key changes:

For accurate guidance:

- + 307,728 street names
- + 42,135 interchanges/intersections
- + 138,500 one-way roads

For safe travel:

- + 151,474 km of roads
- + 962,517 speed limits
- + 101,636 turn restrictions

For convenience:

- + 232,020 signpost information
- + 613,782 Points of Interest

More information about how much the map changes over time (Map Change Viewer): <http://mapchanges.navigation.com/?app=toyota>

More information about HERE Technologies' data collection and integration: https://www.youtube.com/watch?v=tnMV_WcNrL0&yt:cc=on&hl=en

FRESHNESS OF MAP UPDATES

HERE Maps Conception

The creation of a map update is a long and tedious process. The release of a latest map update for your car involves a thorough process from data collection until the final product is made available. Below a few steps taken:

a) Data collection & integration in the database into the HERE database (3 months): this process is managed by HERE. Every quarter HERE releases updated information with changes on the road networks.

b) Data compilation & test validation (7 - 10 months): this process is done by the system vendor and Toyota. The system vendor oversees compiling data from HERE database into the Toyota navigation system. Once this is done, Toyota will proceed with the testing and approval phase for the update product. Compilation and test validations may involve several interactions before the final approval is given by Toyota.

c) Distribution (2-3 weeks): once the product has been integrated and tested into the Toyota navigation system, it would usually take about 2-3 weeks for Toyota Europe to distribute the product to all Toyota dealerships.

Why is the map in my recently bought map update outdated? Why does it take so long to compile maps while other companies (e.g. Google) do this on a daily basis?

The production of a map update for the in-dash navigation system is a very complex process from data collection, data compilation, data testing and final distribution. The duration and constraints on compilation and testing

are far greater in the automotive industry than in the consumer electronics (PND, phones), and this is due to:

a) The HERE Database is increasing: every year, the size of the map database increases significantly (new streets, new details, etc.) but the map update needs to be contained within a fixed file size.

b) Product bug checking: the final product released to the market needs to be tested, ready and perfect for use. Unlike phones or computers, bugs cannot be fixed with a simple download, a remote bug fix or even a reboot.

c) Old navigation systems: the expectation that map updates also need to run on older navigation systems designed and launched many years ago which have a longer lifetime lasting several years. In comparison, PND and phones have an average life cycle of 1-2 years.


Toyota offers regular map updates to ensure that your navigation system offers you a premium driving experience.

For more information about map updates visit:
www.toyota-mapupdates.eu/FAQ/




MAP JEWELS AND HIGHLIGHTS

Discover the major road network changes in your country. Find out where new bypasses, highways, roundabouts, sections of roads and many more are included on your new map update with 2021.Q1 data:



Tirol – Telfs: B171: new roundabout has been added. (2020.4)
Tirol – Grän: B199: new roundabout has been added. (2020.4)
Oberösterreich – Linz: A7: new bypass bridge has been opened for traffic.(2020.4)



Vlaanderen – Zwijndrecht: E17: Antwerpen-West interchange has been updated (2021.1)
Wallonie – Aubange: N830: new roundabout at intersection Avenue de l'Europe and Rue Paul in Aubange (2021.1)
Wallonie – Seneffe: N59: New roundabout at intersection of Route Baccara and Chaussée de Familleureux in Seneffe (2021.1)
Brussel, Vlaanderen: R0: Speed limit on Brussels ring road has been lowered from 120km/h to 100km/h (2021.1)
Brussel – Schaarbeek: R21: August Reyerslaan and surroundings in Brussels have been updated. (2020.4)
Vlaanderen – Roeselare: AZ Delta hospital in Roeselare (Rumbeke) has been added (2020.4)
Vlaanderen – Antwerpen: Operatunnels: new tunnel under Operaplein in city centre of Antwerp has been added. (2020.4)
Brussel – Jette: Jette: more than 20 streets have been added to the existing speed zone 30. (2020.4)
Wallonie – Seraing: Rue de la Boverie: new roundabout at the intersection with Rue Chapuis in Seraing. (2020.4)
Wallonie – Verviers: Rue Pisseroule: new roundabout at the intersection with Rue de la Grappe in Verviers. (2020.4)



CZECH REPUBLIC:
Moravskoslezsky kraj – Krnov: 57: A section of 0.5km has been added near Krnov (2020.4)
Stredocesky kraj – Krusovice: 6/E48: A section of 0.67km has been added between Řevničov and Krušovice (2020.4)
Stredocesky kraj – Benesov: 3: A new roundabout has been added near city Benesov (2020.4)
Jihocesky kraj – Litvinovice: The new international airport Ceske Budejovice has been added (2020.4)



Södra Finland – Nurmijärvi: 132: A new 8 kilometer bypass road of Klaukkala have been added in Nurmijärvi. (2021.1)
Södra Finland – Espoo: Kauklahdenväylä: A new roundabout has been added in Kauklahti, Espoo. (2021.1)
Lounais-Suomi – Lieto: Loukinaistentie: A new roundabout has been added in Lieto. (2021.1)
Östra Finland – Joensuu: Siltakatu: A new roundabout has been added in Joensuu. (2021.1)
Lapland – Rovaniemi: Teollisuustie: A new roundabout has been added in Rovaniemi. (2021.1)
Södra Finland – Imatra: Tainionkoskentie: A new roundabout has been added in Imatra. (2021.1)
Länsi- ja Sisä-Suomi – Kangasala: 12: Lamminrahka interchange was added in Kangasala. (2020.4)
Södra Finland – Kotka: Kotkantie: A new roundabout has been added in Kotka. (2020.4)
Södra Finland – Helsinki: Eiranranta: A new roundabout was added in Helsinki. (2020.4)



FRANCE (including Monaco):
Bretagne – Quimper: Avenue des Girondins: a new roundabout has been added. (2021.1)
Occitanie – Comps: D2: a new roundabout has been added. (2021.1)
Île-de-France – Plaisir: A new shopping centre has been added: "Mon Grand Plaisir". (2021.1)

Pays de la Loire – Montaigu-Vendée: Rocade de Montaigu-Vendée : the new stretch of 2 km of road has been opened to avoid the city centre. (2021.1)
Hauts-de-France – Lille: A new shopping centre has been added: Lillenum. (2021.1)
Occitanie – Saint-Jean-de-Védas: A new hospital has been added: "Clinique Saint-Jean-Sud-de-France". (2021.1)
Corse – Santa-Lucia-di-Moriani: T10: a new roundabout has been added. (2021.1)
Nouvelle-Aquitaine – Gujan-MEstras: D758: a new roundabout has been added. (2021.1)
Bretagne – Camors: D768: a new roundabout has been added. (2021.1)
Grand-Est – Champigny: D75: a new roundabout has been added. (2021.1)
Nouvelle-Aquitaine – Barsac: D1113: a new roundabout has been added. (2021.1)
Hauts-de-France – Calais: N216: the access to ferry terminal direction United Kingdom has been modified, with a new road. (2021.1)
Centre Val de Loire – Mardié: D960: a new roundabout has been added. (2021.1)
Nouvelle-Aquitaine – Hendaye: D358: a new roundabout has been added. (2021.1)
Grand-Est – Thionville: D14 B: a new roundabout has been added. (2021.1)
Île-de-France – Longvilliers: D149: a new roundabout has been added. (2021.1)
Provence-Alpes-Côte – Istres: D569 N: a new roundabout has been added. (2021.1)
Occitanie – Vayrac: D803: a new roundabout has been added. (2021.1)
Bretagne – Bréal-sous-Montfort: D36: a new roundabout has been added. (2021.1)
Occitanie – Saint-Lys: D37: a new roundabout has been added. (2021.1)
Normandie – Biéville-Beuville: Boulevard Nord de Caen: the new stretch of 3 km of road has been opened to avoid an industrial area. (2021.1)
Pays de la Loire – Le Mans: D246: a new stretch of road has been opened to avoid an industrial area. (2021.1)
Auvergne-Rhône-Alpes – Le Crest: D213: a new roundabout has been added. (2021.1)
Auvergne-Rhône-Alpes – Pérignat-lès-Sarliève: D137: a new roundabout has been added. (2021.1)
Bretagne – Landerneau: Route de Kerlaran: a new roundabout has been added. (2021.1)
Normandie – Langrune-sur-Mer: D7: a new roundabout has been added. (2021.1)

Centre Val de Loire – L'Île-Bouchard: D760: a new roundabout has been added. (2021.1)
Bretagne – Saint-Pol-de-Léon: Rue de Brest: a new roundabout has been added. (2021.1)
Grand-Est – Vendenheim: D64: a new roundabout has been added. (2020.4)
Centre Val de Loire – Chartres: Rue Pierre Mendès-France: a new roundabout has been added. (2020.4)
Nouvelle-Aquitaine – Pessac: Avenue de Saige: a new roundabout has been added. (2020.4)
Hauts-de-France – Thiant: D40: a new roundabout has been added. (2020.4)
Pays de la Loire – Notre-Dame-de-Monts: D38: a new roundabout has been added. (2020.4)
Nouvelle-Aquitaine – Pessac: Avenue de Gradignan: a new roundabout has been added. (2020.4)
Nouvelle-Aquitaine – Hendaye: D912: a new roundabout has been added. (2020.4)
Nouvelle-Aquitaine – Tarnos: D810: a new interchange, with the removal of a bridge, has been modified, with a new route. (2021.1)
Auvergne-Rhône-Alpes – Aurillac: N122: a new roundabout has been added. (2021.1)
Auvergne-Rhône-Alpes – Fillière: D1201: a new roundabout has been added. (2021.1)
Grand-Est – Romilly-sur-Seine: D169: a new roundabout has been added. (2021.1)
Pays de la Loire – Fromentières: D152: the 1 km new stretch of road has been opened to avoid a dangerous intersection. (2021.1)
Occitanie – Toulouse: Avenue Bernard Maris: a new stretch of road, 1km, has been opened in the city Toulouse. (2020.4)
Provence-Alpes-Côte – Aix-en-Provence: A51: a new ramp on A8 highway interchange has been opened. (2020.4)
Hauts-de-France – Villers-Bretonneux: D1029: a new roundabout has been added. (2020.4)
Île-de-France – Le Mesnil-Amelot: D212: a new roundabout has been added. (2020.4)
Provence-Alpes-Côte – Auriol: D560: a new roundabout has been added. (2020.4)

Bretagne – Guidel: D306 B: the 3 km long bypass has been opened to avoid the city centre of Guidel. (2020.4)

Grand-Est – Aspach-Michelbach: D103: a new roundabout has been added. (2020.4)

Auvergne-Rhône-Alpes – Aoste: D592: the 2 km long bypass has been opened to avoid the city centre of Aoste. (2020.4)

Corse – Figari: D322 A: a new stretch of road of 1 km has been added to avoid the city centre of Figari. (2020.4)

Île-de-France – Le Plessis-Pâté: D117: a new roundabout has been added. (2020.4)

Bretagne – Concarneau: C2: a new roundabout has been added. (2020.4)

Bourgogne-Franche-Co – Port-sur-Saône: D6: a new roundabout has been added. (2020.4)

Normandie – Rouxmesnil-Bouteilles: D154: a new roundabout has been added. (2020.4)

Occitanie – Uzès: D979: a new roundabout has been added. (2020.4)

Provence-Alpes-Côte – Istres: Boulevard Saint-Exupéry: a new roundabout has been added. (2020.4)

Bretagne – Arzal: D148: a new roundabout has been added. (2020.4)

Provence-Alpes-Côte – Istres: Boulevard Georges Guynemer: a new roundabout has been added. (2020.4)

Provence-Alpes-Côte – Tosse: D652: a new roundabout has been added. (2020.4)

Provence-Alpes-Côte – Istres: D569N: a new roundabout has been added. (2020.4)

Hauts-de-France – Muille-Villette: D932: a new roundabout has been added. (2020.4)

Normandie – Blonville-sur-Mer: D27: a new roundabout has been added. (2020.4)

Pays de la Loire – Allonnes: D233: a new roundabout has been added. (2020.4)

Nouvelle-Aquitaine – Saint-Médard-d'Eyrans: D1113: a new roundabout has been added. (2020.4)

Nouvelle-Aquitaine – Cubnezais: D24 B: a new roundabout has been added. (2020.4)

Occitanie – Espondeilhan: D15: a new roundabout has been added. (2020.4)

Pays de la Loire – Sainte-Pazanne: D95: a new roundabout has been added. (2020.4)

Bretagne – Plélan-le-Grand: D224: a new roundabout has been added. (2020.4)

Occitanie – Les Salles-du-Gardon: N106: a new roundabout has been added. (2020.4)

Auvergne-Rhône-Alpes – Aoste: D1516: the 1 km long bypass has been opened to avoid the city centre of Aoste. (2020.4)

Bretagne – Quévert: D794: a new roundabout has been added. (2020.4)

Hauts-de-France – Abbeville: Boulevard des Prés: a new roundabout has been added. (2020.4)

Auvergne-Rhône-Alpes – Annecy: D1201: a new roundabout has been added. (2020.4)

Pays de la Loire – La Roë: D25: a new roundabout has been added. (2020.4)

Bretagne – Le Folgoët: D18: a new roundabout has been added. (2020.4)

Bretagne – La Nouaye: D62: a new roundabout has been added. (2020.4)

Pays de la Loire – Saint-Julien-des-Landes: D12: a new roundabout has been added. (2020.4)

Hauts-de-France – Marly: Boulevard Fabien Thiémé: a new stretch of road of 1 km has been added to avoid an industrial area. (2020.4)

Auvergne-Rhône-Alpes – Lyon: A whole neighbourhood of Lyon, La Confluence, has been updated to zone 30. (2020.4)

Auvergne-Rhône-Alpes – Oullins: D342: a new roundabout has been added. (2020.4)

Occitanie – Thibéry: D18: a new roundabout has been added. (2020.4)

Provence-Alpes-Côte – Fréjus: D4: a new roundabout has been added. (2020.4)

Grand-Est – Saint-Louis: Route Douanière: a new roundabout has been added. (2020.4)

Centre Val de Loire – Pocé-sur-Cisse: D205: a new roundabout has been added. (2020.4)

Pays de la Loire – Dompierre-sur-Yon: D100: a new roundabout has been added. (2020.4)

Bretagne – Trébédan: D61: a new roundabout has been added. (2020.4)

Grand-Est – Vertaison: D2089: a new roundabout has been added. (2020.4)

Grand-Est – Woippy: Rue de la Gare: a new roundabout has been added. (2020.4)

Bretagne – Le Folgoët: D788: a new roundabout has been added. (2020.4)

Bretagne – Guidel: D162: a new stretch of road of 1 km has been added to avoid a bypass under construction. (2020.4)

Bretagne – Guidel: D306: a new roundabout has been added. (2020.4)

Bretagne – Guidel: D765: a new roundabout has been added. (2020.4)

Bretagne – Bignan: D767: a new roundabout has been added. (2020.4)

Île-de-France – Paray-Vieille-Poste: Aéroport Paris-Orly: a new traffic plan has been implemented to have access to Terminal 3. (2020.4)

Auvergne-Rhône-Alpes – Montmélián: D1006: a new roundabout has been added. (2020.4)

Provence-Alpes-Côte – Courthézon: D950: a new roundabout has been added. (2020.4)

Grand-Est – Ittenheim: N4: a new roundabout has been added. (2020.4)

Nouvelle-Aquitaine – Viellenave-de-Navarrenx: D936: a new roundabout has been added. (2020.4)

Hauts-de-France – Abbeville: D4925: a new stretch of road has been added to avoid an industrial area. (2020.4)

Bourgogne-Franche-Co – Miserey-Salines: Échangeur de Miserey-Salines: new entry ramp at the intersection with N57 has been added. (2020.4)

Occitanie – Espalion: D921: a new roundabout has been added. (2020.4)

Auvergne-Rhône-Alpes – Étoile-sur-Rhône: D111: a new roundabout has been added. (2020.4)

Nouvelle-Aquitaine – Fléac: N1141: the 5 km long bypass has been added to North-West of Angoulême. (2020.4)

Grand-Est – Les Mazures: D988: a new roundabout has been added. (2020.4)

Centre Val de Loire – Chinon: D21: a new roundabout has been added. (2020.4)

Pays de la Loire – Prinquiau: D100: a new roundabout has been added. (2020.4)

Bretagne – Tramain: C2: a new roundabout has been added. (2020.4)

Occitanie – Saint-Chély-d'Apcher: D989: the 2 km long bypass has been opened to avoid the city centre of Saint-Chély-d'Apcher. (2020.4)

Pays de la Loire – Saint-Joachim: D50: a new roundabout has been added. (2020.4)

Grand-Est – Warcq: D16: a new roundabout added at the intersection with D9. (2020.4)

Hauts-de-France – Nouvelle-Église: D219: a new roundabout has been added. (2020.4)


Grand-Est – Dossenheim-sur-Zinsel: D116: a new roundabout has been added. (2020.4)

Pays de la Loire – Orée d'Anjou: D763: a new roundabout has been added. (2020.4)

Occitanie – Pleyben: D119: a new roundabout has been added. (2020.4)

Occitanie – Toulouse: Échangeur des Demoiselles: the interchange between A620 and Boulevard de la Méditerranée has been updated to reflect reality, with a new exit ramp. (2020.4)

Bretagne – Pleyben: D785: a new roundabout has been added. (2020.4)



Brandenburg – Birkenwerder: A10: geometry of exit AS Birkenwerder has been changed. (2021.1)

Baden-Württemberg – Ludwigsburg: A81: lane change between exit Anschlussstelle Ludwigsburg-Süd and Westumfahrung. (2021.1)

Baden-Württemberg – Unterensingen: B313: new ramp has been added in Wendlingen am Neckar. (2021.1)

Baden-Württemberg – Gengenbach: B33: new bypass between exit Gengenbach-Nord and Gengenbach-Mitte has been added (2021.1)

Rheinland-Pfalz – Impflingen: B38: a new bypass around the settlement of Impflingen has been added. (2021.1)

Baden-Württemberg – Neuenburg am Rhein: A5: a new roundabout has been added at exit Anschlussstelle Müllheim-Neuenburg. (2021.1)

Bayern – Dinkelsbühl: B25: a new roundabout has been added at intersection with St2218. (2021.1)

Bayern – Roding: B85: new ramp-system with roundabout in the city of Roding. (2020.4)

Berlin – Schönefeld: Berlin Airport: directional signs and POIs have been added within BER airport. (2020.4)

Bayern – Freising: FS44: parts of the new Westumgehung Freising have been opened for traffic. (2020.4)

Baden-Württemberg – Stuttgart: Additional environmental zone "Stuttgart Kleine Umweltzone", Diesel Euro Norm 6 needed has been added. (2020.4)

Baden-Württemberg – Lörrach: L138: new geometry between Hauingen and Steinen. (2020.4)

Baden-Württemberg – Wimberg: Schwarzwaldstrasse: new roundabout has been added. (2020.4)

Baden-Württemberg – Friedrichshafen: B31N: parts of new bypass around settlement of Friedrichshafen has been opened for traffic. (2020.4)

Niedersachsen – Melbeck: B4: speed limit 80 between Melbeck and Uelzen (20km). (2020.4)

Bayern – Oberding: Parking Lot geometry for rental car agencies in the east of the Munich airport has been added. (2020.4)

Baden-Württemberg – Ludwigsburg: B27: SL 40 along Schloßstraße, Stuttgarter Straße and Friedrichstraße in the City of Ludwigsburg. (2020.4)

Niedersachsen – Buchholz in der Nordheide: Bahnhofstraße: new roundabout has been added. (2020.4)

Nordrhein-Westfalen – Marienheide: Leppastrasse: new roundabout has been added. (2020.4)

Hessen – Frankfurt: Sports complex/football stadium in Frankfurt changed name to "Deutsche Bank Park". (2020.4)

Nordrhein-Westfalen – Werne: Münsterstrasse: new roundabout has been added. (2020.4)

Niedersachsen – Grossenkneten: L871: new roundabout has been added. (2020.4)

Brandenburg – Oberkrämer: A10: lane count change between exit AS Oberkrämer and Dreieck Havelland. (2020.4)

Bayern – Hallbergmoos: Wartungsalle: new roundabout within Airport Munich has been added. (2020.4)

Nordrhein-Westfalen – Mechernich: A1: new roundabout at exit AS Mechernich (2020.4)

Baden-Württemberg – Sindelfingen: B464: speed limit change to SL 90 between B295 and Darmsheim. (2020.4)

Rheinland-Pfalz – Altdorf: K6: new roundabout has been added. (2020.4)

Rheinland-Pfalz – Freimersheim: L507: new roundabout has been added. (2020.4)

Nordrhein-Westfalen – Oberhausen: Weißensteinstraße: new geometry and roundabout has been added. (2020.4)

Nordrhein-Westfalen – Bielefeld: Westfalendamm: speed limit change to SL 80. (2020.4)

Thüringen – Mühlhausen: Petristeinweg: new roundabout has been added. (2020.4)

Baden-Württemberg – Waldbronn: Stuttgarter Strasse: new roundabout has been added. (2020.4)

Niedersachsen – Coppenbrügge: B1: part of new bypass around settlement of Coppenbrügge has been opened for traffic. (2020.4)

Niedersachsen – Bad Sachsa: B243: new bypass around settlement of Nüxei has been added. (2020.4)

Baden-Württemberg – Buggingen: B3: new roundabout has been added. (2020.4)

Niedersachsen – Wiehl: Bielsteiner Strasse: new roundabout has been added. (2020.4)

Nordrhein-Westfalen – Hamm: Friedrich-Ebertstraße: new roundabout has been added. (2020.4)

Hamburg – Hamburg: Hamburg Harbour: new railroad bridge "Neue Bahnbrücke Kattwyk" has been added. (2020.4)

Nordrhein-Westfalen – Kreuznau: K27: new roundabout has been added. (2020.4)

Niedersachsen – Wolfenbüttel: B79: new roundabout has been added at intersection Leipziger Straße/Doktorkamp/Ludwig-Richter-Straße. (2020.4)

Hessen – Frankenberg (Eder): Uferstrasse: new roundabout has been added- (2020.4)

Brandenburg – Finsterwalde: Sonnewalder Strasse: new roundabout has been added. (2020.4)

Brandenburg – Stahnsdorf: Potsdamer Allee: 2 new roundabouts have been added. (2020.4)

Baden-Württemberg – Neuenburg am Rhein: B378: new roundabout has been added at exit Mühlheim/Neuenburg (A5). (2020.4)

Baden-Württemberg – Bochingen: Balinge Strasse: new roundabout has been added. (2020.4)

Rheinland-Pfalz – Mainz: SL 30 on L431 (Rheinstraße) for 1.5km in City of Mainz. (2020.4)

Rheinland-Pfalz – Mainz: SL 30 on B40 (Rheinallee–Rheinstraße+ Kaiserstraße–Parcusstraße) for 3.3 km in City of Mainz. (2020.4)

Baden-Württemberg – Wuhrloch: Intersection B378/Am Wurloch: new roundabout has been added. (2020.4)

Baden-Württemberg – Seebach: B500/Schwarzwaldhochstrasse: new

roundabout has been added at intersection with Allerheiligenstrasse. (2020.4)

Berlin – Berlin: Speed Limit 30 has been added to Dorotheenstrasse and several connecting roads in Berlin-Mitte. (2020.4)

Nordrhein-Westfalen – Olpe: B55: new part at exit Anschlussstelle Olpe (A45) has been added. (2020.4)

Bayern – Petersaurach: Intersection Langenloher Straße/St2412: new roundabout has been added. (2020.4)

Nordrhein-Westfalen – Essen: Poststrasse: new geometry has been added. (2020.4)

Nordrhein-Westfalen – Viersen: Gerberstraße: new geometry has been added. (2020.4)

Nordrhein-Westfalen – Holzwickede: Sölder Straße: new geometry has been added. (2020.4)

Nordrhein-Westfalen – Niederkrüchten: Overhettfelder Straße: new geometry has been added. (2020.4)

Rheinland-Pfalz – Trier: Zum Pfahlweier: new roundabout has been added. (2020.4)

Baden-Württemberg – Singen (Hohentwiel): Intersection Alpenstraße/ Bahnhofstraße: new roundabout has been added. (2020.4)

Mecklenburg-Vorpomme – Reutershagen: Ulrich-von-Hutten-Straße: new roundabout has been added. (2020.4)

Niedersachsen – Horstedt: Intersection K227(Hauptstraße)/K201(Winkeldorfer Straße): new roundabout has been added. (2020.4)

Bayern – Ampfing: Münchner Straße: new roundabout has been added. (2020.4)

Baden-Württemberg – Wendlingen am Neckar: Intersection Neckarstraße/ Schäferhauser Straß: new roundabout has been added. (2020.4)

Baden-Württemberg – Grenzach-Wyhlen: Gmeiniweg: new roundabout has been added. (2020.4)

Bayern – Haueneberstein: Intersection Bertha-Benz-Straße/Gottlieb-Daimler-Straße: new roundabout has been added. (2020.4)

Bayern – Kürnach: Intersection WÜ26/St2260: new roundabout has been added. (2020.4)

Nordrhein-Westfalen – Ostbevern: New geometry has been added at Dorfbauerschaft. (2020.4)

Hamburg – Hamburg: Intersection Frauenthal/Harvestehuder Weg/Mittelweg:

new roundabout has been added. (2020.4)

Bayern – Pölling: Intersection Pöllinger Hauptsraße, Sportheimstraße and Höllbachstraße: new roundabout has been added. (2020.4)

Niedersachsen – Stade: Intersection K31/K27/Schöllischer Straße/Götzdorfer Straße: new roundabout has been added. (2020.4)

Niedersachsen – Bad Nenndorf: Rest area Bückethaler Knick along motorway A2 has been extended. (2020.4)

Bayern – Mellrichstadt: New roundabout has been added at intersection Meininger Landstraße/Lohstraße/Thüringer Straße in Mellrichstadt. (2020.4)

Nordrhein-Westfalen – Zülpich: New large Built-Up Area has been added along Chlodwigstraße in Düren. (2020.4)

Nordrhein-Westfalen – Düren: New roundabout has been added at intersection with Renkerstrasse in Düren. (2020.4)

Baden-Württemberg – Müllheim: New roundabout has been added at Anschlussstelle Müllheim/Neuenburg. (2020.4)


Nordrhein-Westfalen – Münster: Temporary one-way has been added along Wareндorfer Strasse in Münster. (2020.4)

Baden-Württemberg – Buggingen: New roundabout has been added in Buggingen. (2020.4)

Bayern – Buxheim: Geometry change (split point) at Autobahnkreuz Memmingen direction A96 to the southwest. (2020.4)



Thessalia – Trikala: E92/6: A new roundabout has been added in the city of Trikala (2020.4)



County Kildare – Naas: New roundabout as part of forthcoming Sallins Bypass (2021.1)

County Wicklow – Wicklow: New roundabout and realignment at Rathnew (2021.1)

County Cork – Cork: New roundabout (2021.1)

County Westmeath – Mullingar: First section of new N52 alignment has opened at Williamstown (Delvin) (2021.1)

County Laois – Athy: First section of new N80 alignment has opened at Maidenhead Bends (2021.1)

- County Wicklow – Naas: New alignment of N81 at Rathattin near Athgreany (2021.1)
- County Roscommon – Roscommon: A 2.5km section of the N60 road has been created bypassing the villages of Gorticmeelra and Ballydooley between Ballymoe and Roscommon. (2020.4)
- County Dublin – Dublin: New roundabout on Tolka Quay Road, Dublin Port (2020.4)
- County Dublin – Dublin: Road layout changes to connect to ferry routes in Dublin Port opened (2020.4)
- County Tipperary – Nenagh: The R498 road in Knockalton Upper has been realigned (2020.4)
- County Wicklow – Calary Upper : The R755 road between Kilmacanogue–Roundwood in Calary Upper has been realigned (2020.4)



- Piemonte – Carisio (Vercelli): A4: along this motorway a new bus only exit lane has been added in Carisio (VC) (2021.1)
- Marche – Pesaro: SS16: a new roundabout has been added at the intersection with SP60 (2021.1)
- Marche – Gabicce Mare (Pesaro Urbino Province): SS16: along this artery new roundabout has been added in Gabicce Mare (PU) (2021.1)
- Piemonte – Torino: Sottopasso Lingotto: a new roundabout has been added along the Sottopasso Lingotto in Torino (2021.1)
- Veneto – Vicenza: SR11: along this artery a new roundabout has been added (2021.1)
- Campania – Foglianise (Benevento Province): SP152: A new exit has been added along this artery in Foglianise (BN) (2021.1)
- Veneto – Musile di Piave (Treviso Province): SS14: a new roundabout has been added at the intersection with Via Giuseppe Verdi (2021.1)
- Calabria – Spezzano della Sila (Cosenza Province): SS107: along this artery a new roundabout has been added at the end of the ramp system of the Spezzano della Sila (CS) Exit (2021.1)
- Lombardia – Frascarolo (Pavia Province): SPEXSS494: a new roundabout has been added at the intersection with SP118 (2021.1)
- Veneto – Masi (Padova Province): SP91: a new roundabout has been added at the intersection with SP19 (2021.1)

- Trentino-Alto Adige – Caldaro sulla Strada del Vino (Bolzano Province): SP14: a new roundabout has been added in the "Zona Artigianale" area (2021.1)
- Umbria – Bastia Umbra (Perugia Province): Via Firenze: a new roundabout has been added (2021.1)
- Friuli-Venezia Giulia – Fontanafredda (Pordenone Province): SP31: a new roundabout has been added at the intersection with SP52 (2021.1)
- Umbria – Assisi (Perugia Province): Via Fratelli Matteucci: a new roundabout has been added (2021.1)
- Veneto – Abano Terme (Padova Province): SS250: a new roundabout has been added at the intersection with Via Monte Santo (2021.1)
- Veneto – Cologna veneta (Verona Province): Via Serenissima: a new roundabout has been added at the intersection with the SP7 (2021.1)
- Emilia Romagna – Reggio nell'Emilia: Via Gorizia: a new roundabout has been added at the intersection with Via Richard Wagner (2021.1)
- Lombardia – Soncino (Cremona Province): SPEXSS498: a new roundabout has been added at the intersection with Via Pistoia (2021.1)
- Lombardia – Segrate (Milano Province): Via Giuseppe di Vittorio: a new roundabout has been added at the intersection with Via Morelli (2021.1)
- Friuli-Venezia Giulia – Udine: Piazzale Guglielmo Oberdan: a new roundabout has been added (2021.1)
- Toscana – Montemurro (Prato Province): Via Giosuè Carducci: a new roundabout has been added at the intersection with Via Giovanni Pascoli (2021.1)
- Lombardia – Lainate (Milano province): A8/A9 Junction: updating on Speed Limit from 130 Km/h to 60 Km/h (2021.1)
- Toscana – Firenze: Via Pisana: in a part of this road, at intersection with Piazza Pier Vettori, direction of travel has been changed. (2021.1)
- Toscana – Prato: A new road connects to the roundabout at intersection from Viale Fratelli Cervi and Via Liliana Rossi, in Prato (2021.1)
- Sicilia – Santa Teresa di Riva (Messina Province): Via Torrente Agrò: a new roundabout has been added at the intersection with Contrada Siena in Santa Teresa di Riva (ME) (2021.1)
- Piemonte – Susa (Torino Province): SS25: a new roundabout has been added at the intersection with Corso Carlo Alberto dalla Chiesa in Susa (TO) (2021.1)
- Campania – Napoli: Via Reggia di Portici: a new roundabout has been added at the intersection with Via Sant'Erasmo in Napoli (2021.1)

- Friuli-Venezia Giulia – Fontanafredda (Pordenone Province): SP31: a new roundabout has been added at the intersection with SP52 (2021.1)
- Marche – Sant'Elpidio a Mare (Fermo Province): SP26: a new roundabout has been added at the intersection with Via Fratelli Rosselli (2021.1)
- Toscana – Vaiano (Prato Province): SR325: a new roundabout has been added at the intersection with Via Fratelli Buricchi in Vaiano (PO) (2021.1)
- Marche – Senigallia (Ancona Province): SS16: a new roundabout has been added at the intersection with Viale 4 November (2021.1)
- Puglia – Ostuni (Brindisi Province): SS16: a new roundabout has been added at the intersection with SP20 (2021.1)
- Toscana – Pietrasanta (Lucca Province): Svincolo Versilia: this A12 motorway interchange has been modified adding a new roundabout (2021.1)
- Abruzzo – Ortona (Chieti Province): Via Marina: a new roundabout has been added at the intersection with Via del Porto (2021.1)
- Sardegna – San Gavino Monreale (Sud Sardegna Province): Via Torino: a new roundabout has been added at the intersection with Via Santa Severa (2021.1)
- Sicilia – Rosolini (Siracusa Province): SS115: two new roundabouts have been added at the intersection with SP11 and Via Cavalier Domenico Marina (2021.1)
- Lombardia – Mazzano (Brescia (Province): SP116: a new roundabout has been added at the intersection with Via Filippina (2021.1)
- Marche – Fano (Pesaro Urbino Province): SS16: a new roundabout has been added at the intersection with Viale Vittorio Veneto in Fano (PU) (2021.1)
- Lombardia – Settimo Milanese (Milano Province): Strada per Vighignolo: the interchange with SPEXSS11 (Strada Provinciale Padana superiore) has been modified adding a bean roundabout in the ramp system (2021.1)
- Puglia – Noci (Bari Province): Via per Mottola: a new roundabout has been added at the intersection with Via Re Ladislao (2021.1)
- Puglia – Noci (Bari Province): SP237: a new roundabout has been added at the intersection with Contrada Pietramolla (2021.1)
- Sicilia – Rosolini (Siracusa province): Along A18 a new junction has been opened in Rosolini (Siracusa province) (2021.1)
- Marche – Fabriano (Ancona province): SS76: an important update involved 3,4 Km of this road in Fabriano (Ancona province) and a new roundabout has been added in the junction with SS256 (2021.1)
- Friuli-Venezia Giulia – Sistiana (Trieste province): SS14: the intersection with SP32 was modified and a new connection was built with SP1 in Sistiana (Trieste province) (2021.1)

- Piemonte – Torino: A new overpass was built and a new connection was realized from Corso Romania and Viale Falchera in Torino (2021.1)
- Friuli-Venezia Giulia – San Vito al Tagliamento (Pordenone province): SR463bis: a new road was built (5,6 Km) to bypass the city centre of San Vito al Tagliamento (Pordenone province) (2021.1)
- Emilia Romagna – Rimini: Via Marecchiese: a new roundabout has been added at the intersection with Viale Roberto Valturio (2021.1)
- Lombardia – Bregnano (Como Province): Tangenzialina di Bregnano: this new 2km long bypass has been added in Bregnano (CO) (2021.1)
- Emilia Romagna – Forlì: SS9ter: a new roundabout has been added at the intersection with Via Fiume Montone (2021.1)
- Sardegna – Codrongianos (Sassari Province): SS131: a new roundabout has been added at the SP3 exit along this artery in Codrongianos (SS) (2021.1)
- Sardegna – Alghero (Sassari Province): SS291var: a new roundabout has been added at the intersection with SP19 (2021.1)
- Veneto – Malo (Vicenza Province): Superstrada Pedemontana Veneta: new 7 km long stretch of road is now open to traffic connecting A31 motorway with SP46 and SPV itself in Vicenza Province (2021.1)
- Piemonte – Briona (Novara Province): SP299: a new roundabout has been added in Briona at the intersection with the new bypass (2021.1)
- Lombardia – Milano: Viale Berengario: the intersection with Via Domenichino (Piazza Giovanni Amendola) has been modified (2021.1)
- Lombardia – Cornaredo (Milano Province): Via Galileo Galilei: a new roundabout has been added at the intersection with Via Niccolò Copernico (2021.1)
- Abruzzo – Martinsicuro (Teramo Province): SS16: a new roundabout has been added at the intersection with SP2 (2021.1)
- Piemonte – Moncalieri (Torino Province): Corso Trieste: around this area network has been strongly modified adding roundabouts an applying new one-ways (2021.1)
- Veneto – Quarto d'Altino (Venezia Province): SS14: a new roundabout has been added on this artery and additional new geometries and roundabouts in the surrounding area (2021.1)
- Lombardia – Brenna (Como Province): SP39: a new roundabout has been added at the intersection with Via al Banco (2021.1)
- Emilia Romagna – Misano Adriatico (Rimini Province): Via Adriatica: a new roundabout has been added at the intersection with Via del Ciglio (2021.1)
- Calabria – Santa Maria del Cedro (Cosenza Province): SP9: a new roundabout has been added at the intersection with SP7 (2021.1)

Toscana – Pistoia: SP5: a new roundabout has been added at the intersection with SP24 in Pistoia (2020.4)

Basilicata – Potenza: Via Ettore Ciccotti: a new roundabout has been added at the intersection with Via Lazio in Potenza (2020.4)

Campania – San Marco dei Cavoti (Benevento province): Via Fonte di Rago: a new roundabout has been added along this road in San Marco dei Cavoti (Benevento province) (2020.4)

Sardegna – Tissi (Sassari province): Via Italia: a new roundabout has been added at the intersection with Via Europa in Tissi (Sassari province) (2020.4)

Emilia Romagna – Sant'Agata sul Santerno (Ravenna province): SP121: a new roundabout has been added at the intersection with SP13 in Sant'Agata sul Santerno (Ravenna province) (2020.4)

Lombardia – Arcore (Monza e Brianza province): SP58: a new roundabout has been added at the intersection with Via Benedetto Croce in Arcore (Monza e Brianza province) (2020.4)

Puglia – Lecce: SP132: a new roundabout has been added at the intersection with Via Giuseppe Agostino Roggerone in Lecce (2020.4)

Puglia – Castri di Lecce: A new roundabout has been added at intersection Via Circonvallazione – Via Provinciale per Lizzanello in Castri di Lecce (2020.4)

Emilia Romagna – Bologna: Via Paolo Bovi Campeggi: a new roundabout has been added along this road in Bologna (2020.4)

Emilia Romagna – Riolo Terme (Ravenna province): SS306: important changes have been made at intersection with Via Marotta in Riolo Terme (Ravenna province) (2020.4)

Veneto – Ponte di Piave (Treviso province): SR53: a new roundabout has been added at the intersection with SP117 in Ponte di Piave (Treviso province) (2020.4)

Puglia – Fasano (Brindisi province): SP5: a new roundabout has been added at the intersection with Via Giuseppe Attoma in Fasano (Brindisi province) (2020.4)

Veneto – Campolongo Maggiore (Venezia province): SP14: a new roundabout has been added at the intersection with Via Don Bruno Bisson in Campolongo Maggiore (Venezia province) (2020.4)

Emilia Romagna – Gambettola (Forlì–Cesena province): A new roundabout has been added at intersection Via Giuseppe Verdi – Via Antonio Lunedei in Gambettola (Forlì–Cesena province) (2020.4)

Campania – Capua (Caserta Province): Via Riviera Volturno: a new roundabout has been added at the intersection with Via Ponte Romano in Capua (CE) (2020.4)

Sicilia – Nicosia (Enna Province): SS117: a new stretch , 6 km long, of this artery is now

open to traffic in Enna Province (2020.4)

Piemonte – Borgomanero (Novara Province): SP229: the intersection with SP229/II in Borgomanero (NO) has been changed adding a new roundabout and new connected roads (2020.4)

Abruzzo – Martinsicuro (Teramo Province): SS16: a new roundabout has been added at the intersection with SP55 (2020.4)

Puglia – Trani: Via Barletta: a new roundabout has been added at the intersection with Via Papa Giovanni XXIII (2020.4)

Toscana – Arezzo: SR71: a new roundabout and a new stretch of the Arezzo ring road have been added (2020.4)

Toscana – Gambassi Terme (Firenze Province): SP4: in Gambassi Terme (FI) a new roundabout has been added at the intersection with the new SP429var (2020.4)

Veneto – Campolongo Maggiore (Venezia Province): Via Rovine: a new roundabout and a new bypass have been added at the intersection with Via Corsivola (2020.4)

Lombardia – Magenta (Milano Province): SPEXSS11: a new roundabout has been added at the intersection with Strada Padana Est in Magenta (MI) (2020.4)

Veneto – Campalto (Venezia Province): Variante di Campalto: this new 2 km long bypass has been open to traffic in Venice area (2020.4)

Sicilia – Vicari and Campofelice di Fitalia (Palermo Provinc: SS121: along this artery in Ciminnà and Campofelice di Fitalia two interchanges have been updated adding roundabouts and new ramps (2020.4)

Calabria – Scalea (Cosenza Province): SP9: a new roundabout and a 3 km long stretch of new road connecting SS18 with this artery have been added in Scalea (CS) (2020.4)

Calabria – Scalea (Cosenza Province): SS18: a new roundabout has been added at the intersection with Via del Mare in Scalea (CS) (2020.4)

Sicilia – Agrigento: SS122: a new bridge, part of the SS640 interchange is now open to traffic in Agrigento after works (2020.4)

Liguria – Albisola Superiore: SS1: a new roundabout has been added at the intersection with Via Mariadele in Albisola Superiore (SV) (2020.4)

Piemonte – Caresanablot (Vercelli Province): SS230: a new roundabout has been added at the intersection with Via Aldo Moro in Caresanablot (VC) (2020.4)

Veneto – Breganze (Vicenza Province): SP119: a new roundabout has been added at the intersection with SP111 (2020.4)

Emilia Romagna – Collecchio (Parma Province): SS62: the interchange connectingthis artery with "Strada Nazionale Ovest" has been changed adding a new roundabout (2020.4)

Lazio – Micigliano (Rieti Province): SS4: along this artery a new roundabout has been added in Micigliano (RI) (2020.4)

Lombardia – Turate (Como province): A new underpass, road and roundabouts have created in this area of Turate (Como province) (2020.4)

Campania – Sant'Egidio del Monte Albino (Salerno province): A new roundabout has been added along this road in Sant'Egidio del Monte Albino (Salerno province) (2020.4)

Campania – Pagani (Salerno province): A new roundabout has been added at intersection SR18 – Via Sant'Erasmo in Pagani (Salerno province) (2020.4)

Emilia Romagna – Gambettola (Forlì–Cesena province): A new roundabout has been added at intersection Via Giuseppe Garibaldi – Via Cecchino Maestri in Gambettola (Forlì–Cesena province) (2020.4)

Veneto – Feltre (Belluno province): A new roundabout has been added at intersection Viale del Piave – Via Trevigiana in Feltre (Belluno province) (2020.4)

Sicilia – Caltanissetta: SS640: along this artery the intersection with SS122bis has been modified adding two roundabouts in Caltanissetta (2020.4)

Lombardia – San Giuliano Milanese (Milano Province): Via Volturno: a new roundabout has been added at the intersection with Via Toscana (2020.4)

Toscana – Montevarchi (Arezzo Province): SR69: a new roundabout has been added at the intersection with SP16 (2020.4)

Puglia – San Severo (Foggia Province): SP29: a new roundabout has been added at the intersection with SP35 (2020.4)

Veneto – Vigonza (Padova Province): SR515: a new roundabout has been added at the intersection with Via Jacopo Ruffini (2020.4)

Piemonte – Borgo Ticino (Novara Province): SS32: a new roundabout has been added along this artery at the intersection with the future SS32 bypass in Borgo Ticino (NO) (2020.4)

Veneto – Castelgomberto (Vicenza Province): Via San Rocco: a new roundabout has been added along this artery in Castelgomberto (VI) (2020.4)

Lazio – Patrica: SP11: a new roundabout has been added at the intersection of SP117 (2020.4)

Friuli-Venezia Giulia – Medea (Gorizia Province): SP7: a new roundabout has been added at the intersection with SP6 (2020.4)

Marche – Fano (Pesaro Urbino Province): Località Tre Ponti: a new 3km long road and two new roundabouts have been opened in Fano (PU) connecting SP16 to the Fano Airport (2020.4)

Lombardia – Cassano d'Adda (Milano Province): Tangenziale di Cassano: 1.5 km bypass is now open to traffic in Cassano d'Adda (MI) (2020.4)

Lazio – Viterbo: SR2: a new roundabout has been added at the intersection with Strada San Lazzaro (2020.4)

Sardegna – Cagliari: SS195: a new roundabout has been added at the intersection with SP92 (2020.4)

Sicilia – Aci Sant'Antonio (Catania Province): SP165: the new connection between this artery and SP116 has been changed (2020.4)

Puglia – Molfetta (Bari Province): Via Generale Luigi Amato: a new roundabout has been added at the intersection with Via Martiri della Resistenza (2020.4)

Campania – Pozzuoli (Napoli Province): Tangenziale di Napoli: the ramp system at the intersection with Via Fascione in Pozzuoli has been modified adding a roundabout and opening new ramps to traffic (2020.4)

Piemonte – Asti: SP457: a new intersection between this artery and Località Valgera has been added in Asti (2020.4)

Piemonte – Asti: SR10: a new roundabout has been added at the intersection with Via Guerra Learco in Asti (AT) (2020.4)

Piemonte – Borgo Ticino (Novara Province): SS32: a new roundabout has been added at the intersection with SP166 in Borgo Ticino (NO) (2020.4)

Abruzzo – Torino di Sangro (Chieti Province): SS16: a new roundabout has been added at the intersection with SP126 in Torino di Sangro (CH) (2020.4)

Puglia – San Severo (Foggia Province): SS16: connection between this artery and SP20 has been modified in San Severo (FG) (2020.4)

Abruzzo – Oricola (L'Aquila Province): SR5: a new roundabout has been added at the intersection with Via dei Gladioli in Oricola (AQ) (2020.4)

Friuli-Venezia Giulia – San Cassian d'Isonzo (Gorizia Province): SS14: a new roundabout has been added at the intersection with Via Roma in San Cassian d'Isonzo (GO) (2020.4)

Umbria – Urbino (Pesaro Urbino Province): SS73bis: a new roundabout has been added at the intersection with Via del Lavoro in Urbino (PU) (2020.4)

Trentino–Alto Adige – Bressanone (Bolzano Province): SS12: the new exit Bressanone city centre is now open to traffic (2020.4)

Toscana – Signa (Firenze Province): Via dei Colli: a new roundabout has been added at the intersection with Via delle Bertesche (2020.4)

Sardegna – Cagliari: SS195: a new roundabout has been added at the exit close to the "Porto Canale" area (2020.4)

Campania – Castellammare di Stabia (Napoli Province): Viale Puglia: a new roundabout has been added at the intersection with Viale delle Terme (2020.4)

Lazio – Rome: Rome: the "Circonvallazione Nomentana" ramps close to the Tiburtina Train station have been dismantled now the database reflect reality (2020.4)

Lazio – Cave (Roma Province): SP33a: a new roundabout has been added at the intersection with Via del Crocifisso (2020.4)

Campania – Rocca d'Evandro (Caserta Province): SS430: two new roundabouts have been added along this artery in Cesena Province (2020.4)

Marche – Petriolo (Macerata Province): SP19: a new roundabout has been added at the intersection with Via Giovanni XXIII (2020.4)

Lombardia – Bregnano (Como Province): SP31: a new roundabout has been added at the intersection with Via Don Capiaghi (2020.4)

Veneto – Venezia: Via Brendole: a new roundabout has been added along this road in Venezia (2020.4)

Veneto – Chirignago (Venezia Province): SP32: a new roundabout has been added at the intersection with Via Risorgimento (2020.4)

Lombardia – Brescia: Viale Sant'Eufemia: a new roundabout has been added along this artery (2020.4)

Lombardia – Vidigulfo (Pavia Province): Via Stanislao Intini: a new roundabout has been added along this artery (2020.4)

Lombardia – Milano: Rondò di San Martino: this intersection in Milan has been strongly modified and now reflects reality (2020.4)

Lombardia – Fombio (Lodi Province): SP20: a new roundabout has been added at the intersection with SPEXSS591 (2020.4)

Emilia Romagna – Torre del Moro (Forlì-Cesena Province): Viale Giacomo Matteotti: a new roundabout has been added at the intersection with Via Luigi Carlo Farini (2020.4)

Emilia Romagna – Cesena: SP140: a new roundabout has been added at the intersection with Via Chiesa di Pievesestina (2020.4)

Veneto – Piove di Sacco (Padova Province): SR516: a new roundabout has been added at the intersection with Via Rusteghello (2020.4)

Veneto – Stra (Venezia Province): SP21: a new roundabout has been added at the intersection with Via Chiesa (2020.4)

Emilia Romagna – Forlì: SS9ter: a new roundabout has been added at the intersection with Via Bonzanino (2020.4)

Emilia Romagna – Lugo (Ravenna Province): Via Circondario Ponente: a new roundabout has been added at the intersection with Via Foro Boario (2020.4)

Sicilia – Sant'Anna (Enna Province): SS117bis: a new roundabout has been added at the intersection with SP29 in Sant'Anna (EN) (2020.4)


Sicilia – Paternò (Catania Province): SS121: a new roundabout has been added along this artery in Paternò (CT) (2020.4)

Sicilia – Belpasso (Catania Province): SS121: a new roundabout has been added at the intersection with Via Vittorio Emanuele in Belpasso (CT) (2020.4)

Lombardia – Offanengo (Cremona Province): SPEXSS235: a new roundabout has been added along this artery in Offanengo (CR) (2020.4)

Lombardia – Lainate (MI): A8: the interchange "Svincolo Lainate" in Lainate (MI) has been modified, two motorway ramps have been removed (2020.4)

Piemonte – Caluso (Torino Province): SS26: a new roundabout has been added at the intersection with Corso Torino in Caluso (TO) (2020.4)



Noord-Holland – Amsterdam: Amsterdam Noord: Waddenweg near Buikslotermeerplein has been closed permanently. Shopping centre Boven 't IJ has been reconstructed (2021.1)

Noord-Brabant – Oosterhout: N631 Vijf Eikenweg new roundabout with Ketenbaan (2021.1)

Zuid-Holland – Leiden: A4: on a stretch of 4 km the geometry of the main road and parallel road has changed, near Leiden (2021.1)

Zuid-Holland – Delft: Delft: Reinier de Graafweg and hospital have been reconstructed. There is now a new connection between A4, via Reinier de Graafweg towards the centre of Delft (2021.1)

Limburg – Gennep: N271: On a stretch of 10 km the speed limit has changed from 100 to 80km/h, near Gennep (2021.1)

Limburg – Roermond: N280 Roermond: due to the construction of new parallel roads, 1 km of the main road has been moved for a longer period. (2021.1)

Overijssel – Oldenzaal: Enschedesestraat: new roundabout with Schelmaatstraat and J.H. Nieuwenhuisstraat (2021.1)

Limburg – Wanssum: N270: new ring road of 3km around Wanssum (2021.1)

Groningen – Pekela: N366: Near Pekela on a stretch of 4 km the speed limit changed from 80 to 100km/h (2021.1)

Overijssel – Deventer: A1 exit 23 Deventer: new entry towards Apeldoorn coming from the south of N348 (2021.1)

Gelderland – Ede: A12: changed exit and entry ramp towards Ede/Wageningen (2021.1)

Noord-Brabant – Heesch: A new roundabout has been added at Graafsebaan and Elzeneseweg (2021.1)

Overijssel – Deventer: A1: over a stretch of 9 km the maximum speed has changed to 100km/h (2021.1)

Gelderland – Harderwijk: N302: new exit ramp towards residential area Waterfront in Harderwijk (2020.4)

Groningen – Sauwerd: N361: new roundabout connecting to Stationsstraat in Sauwerd (2020.4)

Noord-Brabant – Roosendaal: A58 exit 22: new roundabout at end of ramp connecting with Rijksweg-Noord. (2020.4)

Zuid-Holland – The Hague: Rotterdamsebaan: new important road and tunnel connecting highway A4, A13 and knooppunt Ypenburg to the city centre of The Hague (2020.4)

Zuid-Holland – Hendrik-Ido-Ambacht: Jacobuslaan: new roundabout connecting to Spade (2020.4)

Flevoland – Almere: N702: new roundabout connecting to Oostvaardersbosplaat (2020.4)

Noord-Brabant – Grave: N324 John S. Thompsonbrug: bridge crossing the Maas in Grave is now closed for heavy traffic above 10 tons (2020.4)

Noord-Holland – Aalsmeer: N196 new roundabout connecting to Zwarteweg (2020.4)

Noord-Brabant – Andel: N322 in Andel; new roundabout connecting to Hoge Maasdijk (2020.4)

Noord-Holland – Amstelveen: Beneluxbaan: 3 major connections with Sportlaan, Rembrandtweg and Zonnestein had been updated to a junction not at grade including a new roundabout (2020.4)

Zuid-Holland – Delft: Delft: Mijnbouwplein has been reconstructed. Through route has changed from Sint Sebastiaansbrug towards Mijnbouwplein. Ongoing route to Michiel de Ruyterweg is not existing anymore. (2020.4)

Noord-Brabant – Eindhoven: Oirschotsedijk between Oirschot and Eindhoven is now permanently closed for through traffic. (2020.4)

Overijssel – Deventer: N344: between Deventer and Holten on several locations the speed limit has changed from 80 to 50 km/h (2020.4)

Noord-Brabant – Oosterhout: A27: new ramp situation towards N629 Oosterhout (2020.4)

Gelderland – Halle: N330 in Halle: over a stretch of 10 km the speed limit has changed. (2020.4)

Noord-Brabant – Breda: Heerbaan: new roundabout with Heusdenhoutsestraat (2020.4)

Noord-Holland – Hoofddorp: Fanny Blankers-Koenlaan in Hilversum is reconstructed and has new roundabout connecting to Nieuwe Molenaarslaan (2020.4)

Overijssel – Hardenberg: Hardenberg: new hospital Saxenburgh Medisch Centrum near location of former Röpcke-Zweers Ziekenhuis (2020.4)

Zuid-Holland – Leiden: A44 between Leiden and Burgerveen: left lane is now restricted to max 3.2m (2020.4)

Zuid-Holland – Katwijk: Katwijk: Biltlaan connecting to Rijnsoever has been changed from a roundabout into a regular junction (2020.4)

Overijssel – Rietmolen: N315: a roundabout has been added on the junction with the Pastoor C. M. van Everdingenstraat (2020.4)

Noord-Brabant – Rosmalen: Rosmalen: new roundabout on Laaghemaal connectng to Oosteinderweg (2020.4)

Zeeland – Goes: Goes: new road and tunnel under railway Terwellegang and closure of railway crossing at Van Hertumweg to the south of the city centre (2020.4)

Gelderland – Geldermalsen: Tricht: Lingedijk now has a tunnel under railway (2020.4)

Noord-Brabant – 's-Hertogenbosch: De Haverlij between 's-Hertogenbosch and Engelen has changed speed limits and a new roundabout connecting to De Beverspijken. (2020.4)

Groningen – Groningen: Ring Groningen N7: northern exit of Europelein towards Lübeckweg is now closed permanently. (2020.4)

Overijssel – Nijverdal: N347: new connection to industrial area 't Lochter and roundabout on junction with Baruch Spinozastraat (2020.4)

Noord-Holland – Valkenburg: Valkenburg (NH): a roundabout has been created on Voorschoterweg crossing with Torenvlietslaan in project Rijnlandroute (2020.4)

Drenthe – Beilen: A28 exit 30 Beilen: new roundabout and carpool parking area (2020.4)

Groningen – Nieuwe-Pekela: N366: crossing at grade has changed new ramp connections not at grade to Pekela-Zuid (2020.4)

Noord-Holland – Nieuw-Vennep: Nieuw-Vennep: new roundabout Oosterdreef connecting to Venneperweg (2020.4)

NORWAY:



- Nord-Trøndelag – Stjørdal: E6. New roundabout added (2021.1)
- Nordland – Mosjøen: E6. 28km of new road added (2021.1)
- Sør-Trøndelag – Kvål: E6; A stretch of 1.6km moved into other path in conjunction with the new E6 being built (2021.1)
- Finnmark – Tana Bru: E6; New bridge added; Tana Bru (2021.1)
- Hedmark – Elverum: New Toll Structure added; RV3 og RV25 Ommangsvollen – Grundset/Basthjørnet (2021.1)
- Akershus – Gan: 22, Fetveien; New roundabout and road (169) added (2021.1)
- Nord-Trøndelag – Langstein: E6; New Roundabout added (2021.1)
- Hedmark – Brumunddal: E6; 2km new road and junction added (Brumunddal Vegkryss) (2021.1)
- Nordland – Trofors: E6. 17km new road added (2020.4)
- Sør-Trøndelag – Kvål: E6. New roundabout added (2020.4)
- Hedmark – Elverum: RV3. 27km of new road added (2020.4)
- Sør-Trøndelag – Melhus: E6; New roundabout added (2020.4)
- Sør-Trøndelag – Melhus: E6; New roundabout and connecting road added (2020.4)
- Sør-Trøndelag – Melhus: E6; Two ramps going on and off main road removed (2020.4)
- Buskerud – Kongsberg: E134 Damåsen – Saggrenda. Three new toll structures added (2020.4)
- Sør-Trøndelag – Midtre Gauldal: E6 Vindåsliene – Korporalsbrua. New toll structure added (2020.4)
- Nord-Trøndelag – Steinkjer: FV 17/720; Dyrstad – Sprova – Malm; Three new toll structures added (2020.4)
- Hedmark – Hamar: E6/25; Junction updated, with new roundabout and ramps (2020.4)

POLAND:



- ALL: Hospitals in Poland have been updated. 7 new hospitals have been added. (2020.4)
- Woj. Zachodniopomors – Kobyłanka: S10: The 9 km long bypass has been added near Kobyłanka, Morzyczyn and Zieleniew (2020.4)

- Woj. Małopolskie – Dąbrowa Tarnowska: 73: The 7 km long bypass has been added near Dąbrowa Tarnowska (2020.4)

PORTUGAL:



- Setúbal – Grandôla: Opening of a new stretch of a A26 motorway connecting A2 to Malhada velha intersection (2020.4)
- Porto – Matosinhos: New tunnel connecting from Avenida Calouste Gulbenkian to A28 (2020.4)

SPAIN (including Andorra and Gibraltar):



- Galicia – Pontevedra/ O Grove: EP-9101: updated roundabout at intersection with Balea (2021.1)
- Andalucía – Cádiz/Jerez de la Frontera: Avenida San José Obrero: new roundabout at intersection with Carretera Jerez–Guadalcín (2021.1)
- Comunidad de Madrid – Madrid: Madrid: Pedestrianization of Plaza Puerta del sol (2021.1)
- Comunidad Valenciana – Valencia: Valencia: Pedestrianization of Plaza de San Agustín (2021.1)
- Madrid: Puente de Joaquín Costa: added restriction of direction of traffic on Calle Velázquez between intersections with streets María de Molina and Joaquín Costa (2021.1)
- Euskadi – Vitoria: Calle de los Herrán, Calle Castro Urdiales and Calle de la Florida: centre line of road moved to the right due to railroad addition on the left and lane configuration updated. Intersections C Herrán with Florida updated. (2021.1)
- La Rioja – Lardero: N-111: update ramp system at intersection with LR-254 (2021.1)
- Andalucía – Huelva: Calle de Castilla: change from one-way to both way (2021.1)
- Principado de Asturi – Pola de Lena: Calle Luis Menéndez Pidal: Change of DOT (2021.1)
- Euskadi – Bilbao: BI-3741: New Roundabout intersection with road BI-3732 (2020.4)
- Euskadi – Bilbao: BI-3741: New Roundabout intersection with Carretera Artxanda– Santo Domingo (2020.4)
- Euskadi – Bilbao: BI-3741: New Roundabout intersection with Carretera de Enekuri a Artxanda (2020.4)
- Galicia – Bergondo: AC-167: New Roundabout (Bergondo) (2020.4)

- Región de Murcia – Torre-Pacheco: RM-F30 road: New Roundabout in the Garden shopping Centre (2020.4)

- Andalucía – Huelva/Lepe: A-49: update ramp system at intersection with HU-4400 (2020.4)

- Galicia – A Coruña/Carballo: new roundabout added at intersection with Rúa Río Allóns (2020.4)

- Galicia – Pontevedra/Poio: PO-308: 14 intersections updated along the road (2020.4)

- Región de Murcia – Murcia/Archena: Carretera del Balneario: new roundabout at intersection with Avenida Daniel Ayala (2020.4)

- Comunidad de Madrid – Madrid/Las Rozas: Plaza Madrid: delete roundabout at intersection with Cuesta de San Francisco (2020.4)

- Catalunya – Deltebre: TV-3454: New roundabout connecting to TV-3402 (2020.4)

- Galicia – O Grove: EP-9101: New Roundabout (2020.4)

- Comunidad Valenciana – Jávea: CV-734: new roundabout (2020.4)

- Comunidad Valenciana – Jávea: CV-734: new roundabout at intersection with Camino del Cementerio (2020.4)

- Illes Balears – Campos: MA-19: New roundabout (2020.4)

- Andalucía – Roda: A-367: intersection updated with unnamed link (2020.4)

- Andalucía – Roda: A-367: intersection with Variante de Arriate updated (2020.4)

- Andalucía – Roda: A-367: intersection with Pista Camino de los Pinos updated (2020.4)

- Andalucía – Roda: A-367: intersection with Calle Santa María La Cañada updated (2020.4)

- Andalucía – Roda: A-367: intersection with MA-7400 updated (2020.4)

- Illes Balears – Maó: Carrer Moll de Llevant: Change of DOT (2020.4)

- Andalucía – Ronda: Variante de Arriate: 6km of new road that connects the A-367 with the MA-7403. (2020.4)

- Andalucía – Tarifa: N-340: new roundabout added at east entrance of Tarifa city. (2020.4)

- Aragón – Ascara: A-21: The new connection between the Ascara village (Jaca) and the N-240 road has entered service, thus completing the full functionality of the Ascara link of the A-21 Jaca–Pamplona Highway. (2020.4)

- Andalucía – Lucena: Variante de Lucena: open to traffic 3.65km of road around the city of Lucena that were before under construction closed. (2020.4)

- Andalucía – Lepe: Calle Real: Change of DOT in some stretches. Change of FC of Calle Santo Domingo in order to keep the connectivity (2020.4)

- Andalucía – Sevilla: Avenida Alcalde Manuel del Valle: new STF at intersection with Avenida Pueblo Saharaui and Calle Hespérid (2020.4)

- Andalucía – Berja: Variante de Berja: new ring-road to Berja town added and two new roundabouts at intersections with roads AL-5300 and A-347. (2020.4)

- Andalucía – Motril: Puerto de Motril: FC5 to FC2 due to new access to the ferry terminal from GR-16 (2020.4)

- Islas Canarias – Tincer: Calle Cedro: New roundabout (2020.4)

- Aragón – Aínsa: A-2205: Update of the layout of the road (2020.4)

- La Rioja – Lagunilla de Jubera: LR-346: New roundabout connecting to LR-261 (2020.4)

- Extremadura – villanueva de la Serena: Ronda de la Hispanidad: New roundabout (2020.4)

- Andalucía – Vera: A-352: added the last 1.2km of double driveway until roundabout that connects A-352 with AL-7107. (2020.4)

- Andalucía – Córdoba: Córdoba: speed limits updated according to last municipality changes on city historical centre. (2020.4)

- Andalucía – Málaga: Avenida Andalucía: several geometry updates on Avenida Andalucía between Plaza del Poeta Manuel Alcántara and Puente Tetuán. Area is still under construction and will be progressively updated in the coming months. (2020.4)

- Illes Balears – Binissalem: MA-13: added new intersection between MA-13, Ma-13a and Ma-2111. (2020.4)

- Andalucía – Puerto de Santa María: Avenida Libertad: added new roundabout at intersection with Avenida Blas Infante (2020.4)

- Castilla-La Mancha – Caudete: A-33: added new highway to highway connector between A-33 and A-31 motorways plus 1.5km A-33 highway open to traffic direction Valencia-Alicante. (2020.4)

- Catalunya – Girona, Palafrugell: GIV-6591: new roundabout at intersection with Carrer Xarambeco (2020.4)

- Andalucía – Andalucía, Málaga: Calle del Mar: access characteristic changed and also the category of the street (2020.4)

- Galicia – Pontevedra, Sanxenxo: Rúa Madrid: DOTs and FC updated (2020.4)

- Castilla-La Mancha – Albacete/Tobarra: CM-412: new roundabout at intersection with Carretera Hellín-Almansa (2020.4)

Región de Murcia – Archena: Avenida Daniel Ayala: new roundabout at intersection with Avenida 12 de Octubre (2020.4)

Illes Balears – Mahón: Avinguda Fort de l'Eau: several DOTs changes around this street (2020.4)

Galicia – Pontevedra, Salvaterra de Miño: EP-4006: new roundabout in Salvaterra de Miño (2020.4)

Comunidad Valenciana – Valencia, Carcaixent: CV-5430: new roundabout at intersection with Avinguda Joan XXIII (2020.4)

Euskadi – Vitoria: Calle Salbaterrabide: 300m of street with separate direction of travel (2020.4)

Andalucía – Málaga/Benalmádena: Hospital: name changed to Vithas Xanit Internacional (2020.4)

Euskadi – Albadiño-Zelaieta: Alfredo Baeschlin etorbidea: New roundabout (2020.4)

Comunidad Valenciana – Vinarós: Avenida Pablo Béjar: updated the direction of traffic from both ways to one way southwards between Calle Febrer de la Torre and Calle Santaella. (2020.4)

Galicia – Carballo: Carballo: SL has been downgraded to 30 in the whole BUA (2020.4)

Andalucía – Vélez-Málaga: Vélez-Málaga: Stretch of FC4 (Plaza de Carmelitas) now is pedestrian. Update of the FC nertwork. Change of DOT of several streets (2020.4)

Castilla y León – Langa de Duero: A11: 8km of new stretch of this motorway open to traffic between Langa de Duero and San Esteban de Gormaz. (2020.4)

Andalucía – Vera: A-352: 800m from Single-dig to Multi-dig. 1Km update of the whole stretch (2020.4)

Andalucía – Linares: Linares: Changes in FC3/4 network. Plaza Ramón y Cajal change of DOT. Calle Baños downgraded to FC5 (stretch noTT), Callecánovas (FC4>FC3) (2020.4)

Andalucía – Almería: Calle Instinción: New Roundabout (2020.4)

Illes Balears – Mahón: Costa de Corea. Change of DOT. FC upgraded to FC4 for Moll de Llevant and Costa de Cala Figuera in order to keep the connectivity of FC. Also a Roundabout added between Moll de Llevant and Costa de Cala Figuera (2020.4)

Euskadi – Amorebieta-Etxano: N-634: New roundabout. Amorebieta-Etxano (2020.4)

Andalucía – Málaga: MA-20: two new lanes added to the motorway from intersection with MA-23 until intersection with Avenida Montserrat Caballé and added POI road access to shopping mall Centro Plaza Mayor (2020.4)

Catalunya – Alcarràs: N-IIa: New Roundabout with L-800. Alcarràs (2020.4)

Catalunya – Martorell: B-152: New roundabout. P. I. La Torre (2020.4)


Comunidad Valenciana – Valencia: Valencia: Plaça de l'Ajuntament becomes partially pedestrian. Redefinition of main streets network for traffic flow, update on vehicle access and access restrictions to Deliveries from 8 to 11h, updates on direction of traffic for Bus & Taxi. Added taxi stands. Update on lane configuration, traffic signs and lights removed. Update on taxi stands. (2020.4)

Catalunya – l'Ametlla de Mar: N-340: added new roundabout in l'Ametlla de Mar. (2020.4)

Galicia – A Estrada: A Estrada. Some streets close to thru traffic affecting FC4 road (Rúa Calvo Sotelo & Rúa Ulla)- Upgraded Rúa Veinticinco de Xullo & Travesía Leicures to keep the FC network (2020.4)

Euskadi – Bilbao: Bilbao. New stretch of Calle Ballets Olaeta added, existing from the tunnel (2020.4)

Castilla y León – Fuentes de Oñoro: CV-49: CRF Object of A-62 partially opened affecting to two roundabout of the objects (2020.4)



Västra Götalands län – Göteborg: Because of construction of Västra Länken, the ramps in junction Örgrytemotet to/from E6 southbound are closed (2021.1)

Västerbottens län – Skellefteå: Updated speed limits in large part of Skellefteå Built up Area (2021.1)

Jämtlands län – Bräcke: Updated speed limits in all Bräcke Built up Area, including on E14 passing through Bräcke. (2021.1)

Dalarnas län – Falun: Updated speed limits in several built-up areas in Falun Municipality (2021.1)

Norrbotens län – Älvsbyn: Speed limit has changed in all Älvsbyn Built up area to 30km/h, including road 94 (2021.1)

Stockholms län – Huddinge: On E4/E20 near Kungens Kurva shopping, the geometry in junction Lindvreten Södra has been modified since the bridge in the junction is now teared down to give room for a new junction with Roundabout instead. (2021.1)

Kalmar län – Oskarshamn: E22 junction Oskarshamn södra; new northbound ramp (2021.1)

Stockholms län – Nynäshamn: Added the new Roro- and container harbour Norvik and adjusted geometry and intersections on road 73, leading to the new harbour (2021.1)

Västra Götalands län – Göteborg: E6/27: The new Highway to highway connector from E6 to road 27 in Kallebäcksmotet, Göteborg municipality, have been added. (2021.1)

Norrbotens län – Gällivare: E10/E45 Muorjevaara: New stretch of road for 3 km and 2 lanes on northbound traffic because slow moving heavy trucks in the hills. (2021.1)

Stockholms län – Stockholm: Slussen: New bridge connecting north and south parts of central Stockholm have been added. (2020.4)

Östergötlands län – Motala: New stretch of road 34 between Ervasteby-Borensberg, 8km, added (2020.4)

Västra Götalands län – Göteborg: The large intersection Korsvägen in central Göteborg has now updated geometry according to the last changes due to the construction of Västra Länken. This connectivity will last for four years (2020.4)

Västra Götalands län – Göteborg: E45 Göteborg: New Junction Falutorgsmotet added (2020.4)

Västernorrlands län – Sundsvall: E14 Sundsvall: building new stretch of highway and therefore rerouting and a new Roundabout where connecting to road 86 (2020.4)

Norrbotens län – Piteå: Updated speed limits in central Piteå, 67 km (2020.4)

Västernorrlands län – Sundsvall: Updated speed limits in central Sundsvall, 79 km (2020.4)

Dalarnas län – Falun: Road 69 in Falun Municipality, 3.5 km, lowered speed limits from 70 and 50km/h to 60 and 40km/h (2020.4)

Dalarnas län – Falun: Updated speed limits in Bjursås Built up Area (2020.4)

Västra Götalands län – Skövde: Updated speed limits on road 49 and Norra Aspelundsvägen in Skövde (2020.4)

Västra Götalands län – Tanum: Updated to 40km/h in Tanum Municipality, Grebbestad and Hamburgsund Built up areas (2020.4)

Blekinge län – E22 in Blekinge County: updated speed limits on several stretches (2020.4)

Stockholms län – Sigtuna: E4 near Arlanda Airport: lowered speed limits and changed geometry due to construction in the area (2020.4)



Zürich – Wangen-Brüttisellen: A15: parts of motorway A53 between Brüttisellen and Verzweigung Reichenburg have been renamed to A15 (2021.1)

Sankt Gallen – Wattwil: T16: new roundabout has been added. (2020.4)

Luzern – Sempach: Intersection Rainerstrasse/Schlachtstrasse: new roundabout has been added. (2020.4)



ALL – Conwy: New roundabout (2021.1)

Cheshire – Runcorn: A557/Queensway over the Silver jubilee Bridge reopened after long term closure (2021.1)

ALL – Perth: Roundabout removed at Bankfoot (2021.1)

Cleveland – Middlesbrough: Roundabout converted to crossroads (2021.1)

Cleveland – Middlesbrough: New cut through of roundabout (2021.1)

South Humberside – Grimsby: New roundabout for industrial development (2021.1)

Merseyside – Liverpool: New south facing ramps opened at junction 1 M58 (2021.1)

Nottinghamshire – Sutton in Ashfield: New roundabout for Amazon distribution site (2021.1)

Leicestershire – Coalville: New roundabout for housing (2021.1)

West Sussex – Crawley: New roundabout (2021.1)

Gloucestershire – Stonehouse: Horsetrough Roundabout at A419/Bristol Road & B4008/Bath Road reconfigured with avoidance lane (2021.1)

ALL – Inverurie: New Kintore train station (2021.1)

South Yorkshire – Doncaster: New roundabout for a new entrance to Yorkshire Wildlife Park (2021.1)

Nottinghamshire – Nottingham: A6008/Canal Street has been made two way and restricted access (2021.1)

Nottinghamshire – Nottingham: A6008/Collin Street has been pedestrianised (2021.1)

Nottinghamshire – Nottingham: A6008/Maid Marian Way rerouted, and direction of travel changed (2021.1)

Worcestershire – Kidderminster: A451/Churchfields new road and one way routing on Blackwell Street (2021.1)

Cheshire – Congleton: A536 & A534/Sandbach Road new roundabout as part of Congleton Link Road (2021.1)

Lincolnshire – Lincoln: A15/B1190/Washingborough Road new roundabout (2021.1)

ALL – Brynmawr: Layout changes at Brynmawr off A465 part of Heads of the Valley dualling upgrade works (2021.1)

North Humberside – Goole: B1228 road number removed from south of Howden (2021.1)

South Humberside – Grimsby: New roundabout at B1444/Little Coates Road & Cambridge Road (2021.1)

ALL – Fishguard: A487/Chimneys Link Road has been completed (2021.1)

ALL – Swansea: B4290/The Kingsway converted to two-way traffic (2021.1)

Tyne and Wear – Newcastle upon Tyne: New roundabout for housing on B6324/Stamfordham Road (2021.1)

ALL – Berridale: The A9/Berridales Braes realignment has been completed (2021.1)

London – London: A3000/Wellesley Road downgraded and disconnected from A205/Chiswick High Road (2020.4)

London – London: New road layout at Paddington Train Station (2020.4)

Essex – Barking: The new admin area of Barking Riverside, Barking, Essex has been added to the database (2020.4)

Worcestershire – Worcester: The A4104 has been realigned between Ryall and Upton upon Severn to improve safety (2020.4)

North Yorkshire – York: New mini roundabout at Long Street/Stilington Roadjunction, Easingwold (2020.4)

Berkshire – Slough: The bridge at junction 7 of M4 has been realigned for Smart Motorway construction (2020.4)

Buckinghamshire – Aylesbury: A new roundabout on the A41 for a new development has opened (2020.4)

West Yorkshire – Castleford: The A6196/Glasshoughton Southern Link Road has now opened (2020.4)

Lancashire – Manchester: The Southern side of A57/Mancunian Way & A5103/Medlock Street roundabout rerouting has now opened (2020.4)

Staffordshire – Stoke on Trent: Road Widening between Porthill and Wolstanton (2020.4)

Cheshire – Manchester: Atlanta Avenue reopened after redevelopment at Manchester Airport (2020.4)

Warwickshire – Warwick: Europa Way Corridor Part 1 Added (2020.4)

Kent – Tonbridge: New Roundabout Added (2020.4)

Middlesex – Feltham: Feltham Town Centre Traffic and Transport Improvements (2020.4)

County Durham – Horden: Horden Railway Station Opened (2020.4)

Berkshire – Bracknell: Upgrade to dual carriageway on A322 Downshire Way (2020.4)

West Midlands – Walsall: Mellish Road Roundabout improved (2020.4)

Worcestershire – Pinvin: Junction realigned on A44/Allens Hill, Pinvin (2020.4)

Kent – Hersden: A28 Island Road Roundabout widened (2020.4)

West Midlands – Wednesbury: New roundabout on A642/Trouse Lane, Wednesbury (2020.4)

ALL: Several thousand street names added/extended on new housing estates across the UK. (2020.4)

Oxfordshire – Oxford: A4144/Worcester Street and George Street realigned (2020.4)

West Midlands – Birmingham: Road upgraded to higher function class following extension (2020.4)

Essex – Chelmsford: A130/Braintree Road & A131/Essex Regiment Way widening at Sheepcoates Roundabout (2020.4)

Lancashire – Wigan: New A49 Wigan link road opened (2020.4)

Lancashire – Wigan: A49/Ormskirk Road renumbered to A577 due to opening of new A49 Link Road (2020.4)

Lancashire – Wigan: A49/Warrington Road renumbered to B5386 and function class lowered to 4 due to opening of new A49 Link Road (2020.4)

West Midlands – Birmingham: B4114/Park Street permanently closed for new High Speed 2 (HS2) railway line (2020.4)

Wiltshire – Swindon: A420 widening for Symmetry Park Industrial Zone (2020.4)

Leicestershire – Leicester: A6/London Road & A594/Waterloo Way road layout changed (2020.4)

London – London: A401/Shafesbury Avenue road layout change and pedestrianisation (2020.4)

West Yorkshire – Leeds: A660/Leeds Road new roundabout for housing (2020.4)

Herefordshire – Ross on Wye: A40 new roundabout for housing development (2020.4)

Northamptonshire – Northampton: Two new roundabouts for Panattoni Park Industrial Zone (2020.4)

Buckinghamshire – Milton Keynes: Two mini roundabouts replaced by one large roundabout on Watling Street (2020.4)

Wiltshire – Chippenham: New roundabout on B4122 for industrial park (2020.4)

Somerset – Bridgwater: A39/Quantock Road and Homberg Way widening at Whitegate roundabout (2020.4)

Warwickshire – Warwick: A425/Birmingham Road and Wedgnock Lane roundabout replaced with a T- junction (2020.4)

Cheshire – Stockport: On Shaw Heath a new road number, B6184, has been added (2020.4)

Somerset – Bridgwater: Colley Lane Southern Access Road completed (2020.4)

Suffolk – Newmarket: B1103/Exming Road new roundabout (2020.4)

Dorset – Shaftesbury: A350/Littledown new roundabout in Shaftesbury (2020.4)

Leicestershire – Leicester: A5630/Anstey Lane has been upgraded to dual carriageway for 2km between A46 & A563 (2020.4)

ALL – Cardiff: The A4119/Llantrisant Road roundabout has been replaced with a T-junction (2020.4)

Dorset – Christchurch: B3073/Christchurch Road slip roads have been widened and realigned from A338 (2020.4)

ALL – Dunoon: A815/A885 Argyll Street junction has been realigned (2020.4)

Merseyside – Liverpool: B5422/Brickwall Lane has been upgraded to dual carriageway at A5758 junction (2020.4)

Lancashire – Manchester: The Northern side of A57/Mancunian Way & A5103/Medlock Street roundabout rerouting has opened (2020.4)

Tyne and Wear – Newcastle Upon Tyne: B6918/Ponteland Road roundabout has been converted into a junction (2020.4)

Derbyshire – Derby: Wyvern Way, Derby has been upgraded to dual carriageway and realigned at junction with A52/Brian Clough Way (2020.4)

Cheshire – Northwich: B5152/Station Road, Delamere new roundabout for housing (2020.4)

Cheshire – Wilmslow: B5358/Wilmslow Road new roundabout (2020.4)

Cheshire – Macclesfield: B5087/Macclesfield Road/Alder Road junction converted into mini roundabouts (2020.4)

South Yorkshire – Doncaster: West End Lane in New Rossington upgraded to FC4 (2020.4)

South Yorkshire – Barnsley: B6428/Dearne Hall Road has been rerouted in Barnsley (2020.4)

South Yorkshire – Doncaster: Hatfield Link Road first stage opening of new roundabout and upgrade to FC4 (2020.4)

Cheshire – Runcorn: B5155/Greenway Road has been rerouted to a new roundabout (2020.4)

Merseyside – Liverpool: Upgrade of 2km of A565 in Bootle to dual-carriageway (2020.4)

